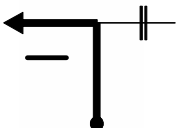



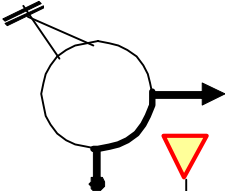
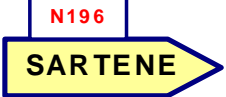

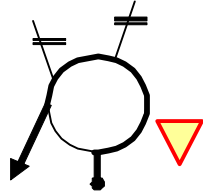


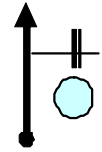

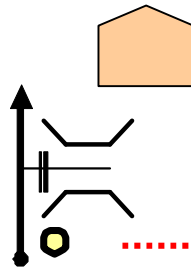



**NO 11 02 2021 09 30 30 - M - 2**

DISTANCES		DIRECTION	INFORMATIONS
Totale	Partielle		
0.00	0.00	 1 A.G.	
.....	.....	 2	
3.07	3.07	 3	 AU DEUXIEME ROND POINT <b>A. D !!!</b>
4.00	1.00	<b>1° ZONE D'ETALONNAGE</b> A L'ARRET DU BUS ..... Face au <b>TRAIT JAUNE</b>	
4.54	4.54	<b>VOIE VEHICULES LENTS</b>  4	Face au <b>DEUXIEME PANNEAU :</b> Cédez le passage
5.90	1.36	 5	Face au <b>PANNEAU :</b> Cédez le passage <b>Faire le tour du rond point</b>
0.00	0.00	 BAR	

DISTANCES		DIRECTION	INFORMATIONS
Totale	Partielle		
2.68	2.68	<b>2° ZONE D'ETALONNAGE</b> 6 face au <b>PANNEAU</b>	
0.00	0.00	 7	Face au <b>PANNEAU</b> 
3.18	1.85	 8	Face au <b>POTEAU</b> 

**FIN de la ZONE D'ETALONNAGE**

Les mesures ont été prises avec un TERATRIP 202+